



6 July, 1991


Tarati Carrington
53 King Street
OPOTIKI

Tena koe Tarati


You wrote to me on 1 July asking for some photocopies from the New Zealand Gazette. I enclose these herewith for you and I hope they are what you wanted.

If there is anything further I can do to help you, please let me know.

Yours sincerely


Peter Tapsell
MP for Eastern Maori

(dictated by Hon Peter Tapsell MP and signed in his absence by his secretary)



THE
NEW ZEALAND GAZETTE.

Published by Authority.

WELLINGTON, THURSDAY, DECEMBER 12, 1912.

Laying out and taking a Road through Whakapaupakihi Nos. 1, 2, and 3 Blocks, Motu Survey District, Hawke's Bay Land District.

[L.S.] ROBERT STOUT,
Administrator of the Government.
A PROCLAMATION.

IN pursuance and exercise of the powers conferred by section three hundred and eighty-nine of the Native Land Act, 1909, I, Robert Stout, the Administrator of the Government of the Dominion of New Zealand, do hereby lay out and take as a road the lands described in the Schedule hereto.

SCHEDULE.

A. R. P.	Being Portion of	Situated in Block	Situated in Survey District of	Shown on Plan	Coloured on Plan
3 0 38	Whakapaupakihi No. 1 Block	II	Motu..	L. & S. 1911/1275	Purple.
0 3 13	Whakapaupakihi No. 2 Block	"	" ..	Ditto ..	Red.
0 2 23	Whakapaupakihi No. 3 Block	"	" ..	" ..	"

All in the Hawke's Bay Land District; as the same are more particularly delineated on the plan marked and coloured as above mentioned, and deposited in the Head Office, Department of Lands and Survey, at Wellington.

Given under the hand of His Excellency the Honourable Sir Robert Stout, Knight Commander of the Most Distinguished Order of Saint Michael and Saint George, Chief Justice, Administrator of the Government in and over His Majesty's Dominion of New Zealand and its Dependencies; and issued under the Seal of the said Dominion, at the Government House, at Wellington, this tenth day of December, in the year of our Lord one thousand nine hundred and twelve.

H. D. BELL,
For Minister of Lands.

GOD SAVE THE KING!

Land reserved under the Scenery Preservation Act, 1908.

[L.S.] ROBERT STOUT,
Administrator of the Government.
A PROCLAMATION.

WHEREAS by the Scenery Preservation Act, 1908 (hereinafter referred to as "the said Act"), a Scenery Preservation Board is constituted, and it is enacted that such Board shall, when so directed by the Minister charged for the time being with the administration of the said Act, inspect any lands possessing scenic or historic interest, or on which there are thermal springs, and make inquiries respecting the same, and report to the Governor; and shall from time to time recommend what lands, whether Crown or private, shall be permanently reserved as scenic, thermal, or historic reserves: And whereas the said Board was duly directed to inspect and report on the land described in the Schedule hereunder, and has recommended that the said land should be permanently reserved for scenic purposes, and it is expedient to give effect to such recommendation:

Now, therefore, I, Robert Stout, the Administrator of the Government of the Dominion of New Zealand, in pursuance and exercise of the powers contained in the said Act, do hereby proclaim and declare that the land described in the Schedule hereunder shall be a scenic reserve under the Scenery Preservation Act, 1908, and subject to the provisions thereof.

SCHEDULE.

PAHIATUA HILL SCENIC RESERVE EXTENSION.

ALL that area in the Wellington Land District, containing by admeasurement 8.2 perches, more or less, being an area of closed road situated in Block XI, Mangahao Survey District. Bounded towards the north-west by the main road, 320 links; towards the north-east by a public road, 35.1 links; and towards the south-east by Subdivision No. 7 of the Pahiatua Native Reserve, 309 links: be all the aforesaid linkages more or less.

Also all that area in the Wellington Land District, containing by admeasurement 1 rood 21.8 perches, more or less, being an area of closed road situated in Block XI, Mangahao Survey District. Bounded towards the south-west, north

Land proclaimed as a Road in Block III, Opaheke Survey District, Mamakau County.

[L.S.] LIVERPOOL, Governor.

A PROCLAMATION.

IN pursuance and exercise of the powers conferred by section eleven of the Land Act, 1908, I, Arthur William de Brito Savile, Earl of Liverpool, the Governor of the Dominion of New Zealand, do hereby, with the consents of the owner and mortgagee of the land described in the Schedule hereto, and of the Franklin County Council, being the local authority in whose district the said land is situated, proclaim as a road the land in Opaheke Survey District described in the Schedule hereto.

SCHEDULE.

Approximate Area of the Piece of Land proclaimed as a Road.	Being Portion of	Situated in Block	Situated in Survey District of	Shown on Plan	Coloured on Plan
A. R. P. 0 0 14	Section 7, Otau Parish (18692, blue)	III	Opaheke	P.W.D. 32686	Red.

In the Auckland Land District; as the same is more particularly delineated on the plan marked and coloured as above mentioned, and deposited in the office of the Minister of Public Works, at Wellington, in the Wellington Provincial District.

Given under the hand of His Excellency the Right Honourable Arthur William de Brito Savile, Earl of Liverpool, Knight Commander of the Most Distinguished Order of Saint Michael and Saint George, Member of the Royal Victorian Order, Governor and Commander-in-Chief in and over His Majesty's Dominion of New Zealand and its Dependencies; and issued under the Seal of the said Dominion, at the Government House, at Auckland, this seventh day of March, in the year of our Lord one thousand nine hundred and thirteen.

W. FRASER,
Minister of Public Works

GOD SAVE THE KING!

Stopping a Government Road in Block XII, Wairere Survey District.

[L.S.] LIVERPOOL, Governor.

A PROCLAMATION.

WHEREAS by paragraph (c) of section one hundred and thirty-three of the Public Works Act, 1908, it is enacted that the Governor may, by Proclamation publicly notified, stop or alter the course of any Government road or any part thereof;

And whereas the Government road described in the Schedule hereto is no longer required for the purpose of a road:

Now, therefore, I, Arthur William de Brito Savile, Earl of Liverpool, the Governor of the Dominion of New Zealand, in pursuance and exercise of the above-in-part-recited Act, and of all other powers in anywise enabling me in this behalf, do hereby proclaim as stopped the road described in the Schedule hereto.

SCHEDULE.

Approximate Area of the Piece of Road hereby stopped.	Adjoining or passing through	Situated in Block	Situated in Survey District of	Shown on Plan	Coloured on Plan
A. R. P. 11 3 37	Allotment 5 of a subdivision of Te Pae-o-tu-Rawaru No. 2 Block (17020, blue)	XII	Wairere	P.W.D. 33071	Green.

In the Auckland Land District; as the same is more particularly delineated on the plan marked and coloured as

above mentioned, and deposited in the office of the Minister of Public Works, at Wellington, in the Wellington Provincial District.

Given under the hand of His Excellency the Right Honourable Arthur William de Brito Savile, Earl of Liverpool, Knight Commander of the Most Distinguished Order of Saint Michael and Saint George, Member of the Royal Victorian Order, Governor and Commander-in-Chief in and over His Majesty's Dominion of New Zealand and its Dependencies; and issued under the Seal of the said Dominion, at the Government House, at Auckland, this seventh day of March, in the year of our Lord one thousand nine hundred and thirteen.

W. FRASER,
Minister of Public Works.

GOD SAVE THE KING!

Land in Block II, Motu Survey District, taken for the Purposes of a Road.

[L.S.] LIVERPOOL, Governor.

A PROCLAMATION.

WHEREAS the land described in the Schedule hereto is required to be taken, under the Public Works Act, 1908, for a certain public work, to wit, for the purposes of a road in Block II, Motu Survey District:

And whereas all the conditions precedent required by law to be observed and performed prior to the taking of such land for the purposes hereinbefore specified have been observed and performed:

Now, therefore, I, Arthur William de Brito Savile, Earl of Liverpool, the Governor of the Dominion of New Zealand, in pursuance and exercise of the powers and authorities vested in me by the Public Works Act, 1908, and of every other power and authority in anywise enabling me in this behalf, do hereby proclaim and declare that the land described in the Schedule hereto is hereby taken for the purposes of a road as aforesaid; and I do hereby declare that this Proclamation shall take effect on and after the twenty-fifth day of March, one thousand nine hundred and thirteen.

SCHEDULE.

Approximate Areas of the Pieces of Land taken.	Being Portion of	Situated in Block	Situated in Survey District of	Shown on Plan	Coloured on Plan
A. R. P. 1 1 1	Whakapaupakihi No. 1 Block	II	Motu ..	P.W.D. 32799	Purple.
3 2 18 1 1 22	Whakapaupakihi No. 3 Block	"	" ..	Ditto..	Pink.

All in the Hawke's Bay Land District; as the same are more particularly delineated on the plan marked and coloured as above mentioned, and deposited in the office of the Minister of Public Works, at Wellington, in the Wellington Provincial District.

Given under the hand of His Excellency the Right Honourable Arthur William de Brito Savile, Earl of Liverpool, Knight Commander of the Most Distinguished Order of Saint Michael and Saint George, Member of the Royal Victorian Order, Governor and Commander-in-Chief in and over His Majesty's Dominion of New Zealand and its Dependencies; and issued under the Seal of the said Dominion, at the Government House, at Auckland, this seventh day of March, in the year of our Lord one thousand nine hundred and thirteen.

W. FRASER,
Minister of Public Works

GOD SAVE THE KING!

Declaring Land taken for a Public Work and not required for such Public Work to be Crown Land.

[L.S.] LIVERPOOL, Governor.

A PROCLAMATION.

WHEREAS it is provided by section thirty of the Public Works Act, 1908, that if it is found that any land held, taken, purchased, or acquired at any time under this or

Land taken for Housing Purposes in the City of Christchurch.

[L.S.] GALWAY, Governor-General.

A PROCLAMATION.

IN pursuance and exercise of the powers and authorities vested in me by the Public Works Act, 1923, and section thirty-two of the Statutes Amendment Act, 1936, and of every other power and authority in anywise enabling me in this behalf, I, George Vere Arundell, Viscount Galway, Governor-General of the Dominion of New Zealand, do hereby proclaim and declare that the land described in the Schedule hereto is hereby taken for housing purposes; and I do also declare that this Proclamation shall take effect on and after the fifth day of July, one thousand nine hundred and thirty-seven.

SCHEDULE.

APPROXIMATE area of the piece of land taken : 3 acres 3 roods 12.6 perches.
Being portion of Lot 9, D.P. 1088, and being part Rural Section 154.

Situated in the City of Christchurch (Canterbury R.D.) (S.P. 2455.)

In the Canterbury Land District; as the same is more particularly delineated on the plan marked P.W.D. 96096, deposited in the office of the Minister of Public Works at Wellington, and thereon edged red.

Given under the hand of His Excellency the Governor-General of the Dominion of New Zealand, and issued under the Seal of that Dominion, this 26th day of June, 1937.

H. G. R. MASON,
For Minister of Public Works.

GOD SAVE THE KING!

(P.W. 24/1258/6.)

Land taken for the Purposes of an Aerodrome in Block X, Rangauu Survey District.

[L.S.] GALWAY, Governor-General.

A PROCLAMATION.

IN pursuance and exercise of the powers and authorities vested in me by the Public Works Act, 1923, and of every other power and authority in anywise enabling me in this behalf, I, George Vere Arundell, Viscount Galway, Governor-General of the Dominion of New Zealand, do hereby proclaim and declare that the land described in the Schedule hereto is hereby taken for the purposes of an aerodrome; and I do also declare that this Proclamation shall take effect on and after the fifth day of July, one thousand nine hundred and thirty-seven.

SCHEDULE.

APPROXIMATE areas of pieces of land taken :—

A.	R.	P.	} Being portions of Maxwell's Grant, being O.L.C. 6.
9	2	20	
5	3	12	

Situated in Block X, Rangauu Survey District. (S.O. 28965.)

In the North Auckland Land District; as the same are more particularly delineated on the plan marked P.W.D. 95996, deposited in the office of the Minister of Public Works at Wellington, and thereon coloured yellow.

Given under the hand of His Excellency the Governor-General of the Dominion of New Zealand, and issued under the Seal of that Dominion, this 22nd day of June, 1937.

H. G. R. MASON,
For Minister of Public Works.

GOD SAVE THE KING!

(P.W. 23/381/61.)

Land taken in Block XIV, Mount Robinson Survey District, Horowhenua County.

[L.S.] GALWAY, Governor-General.

A PROCLAMATION.

IN pursuance and exercise of the powers conferred by section twelve of the Land Act, 1924, I, George Vere Arundell, Viscount Galway, Governor-General of the Dominion of New Zealand, do hereby take the land described in the Schedule hereto for the purposes of subsection ten of the said section twelve.

SCHEDULE.

APPROXIMATE area of the piece of land taken : 2.3 perches.
Being portion of Lot 17, D.P. 4917, and being part Manawatu-Kukutaauaki No. 3 Section 1A No. 45 Block.

Situated in Block XIV, Mount Robinson Survey District. (S.O. 3063.)

In the Wellington Land District; as the same is more particularly delineated on the plan marked P.W.D. 93254, deposited in the office of the Minister of Public Works at Wellington, and thereon coloured yellow.

Given under the hand of His Excellency the Governor-General of the Dominion of New Zealand, and issued under the Seal of that Dominion, this 22nd day of June, 1937.

H. G. R. MASON,
For Minister of Public Works.

GOD SAVE THE KING!

(P.W. 62/9/60/0.)

Additional Land taken for the Purposes of a Post-office in the City of Wanganui.

[L.S.] GALWAY, Governor-General.

A PROCLAMATION.

IN pursuance and exercise of the powers and authorities vested in me by the Public Works Act, 1923, and of every other power and authority in anywise enabling me in this behalf, I, George Vere Arundell, Viscount Galway, Governor-General of the Dominion of New Zealand, do hereby proclaim and declare that the additional land described in the Schedule hereto is hereby taken for the purposes of a post-office; and I do also declare that this Proclamation shall take effect on and after the fifth day of July, one thousand nine hundred and thirty-seven.

SCHEDULE.

APPROXIMATE area of the piece of land taken : 0.07 perches.
Being portion of Lot 2, D.P. 7766, and being part Section 175, Town of Wanganui.

Situated in Block V, Westmere Survey District (City of Wanganui). (S.O. 3243.)

In the Wellington Land District; as the same is more particularly delineated on the plan marked P.W.D. 95649, deposited in the office of the Minister of Public Works at Wellington, and thereon coloured red.

Given under the hand of His Excellency the Governor-General of the Dominion of New Zealand, and issued under the Seal of that Dominion, this 22nd day of June, 1937.

H. G. R. MASON,
For Minister of Public Works.

GOD SAVE THE KING!


(P.W. 20/241/3.)

Land taken for the Purposes of a Quarry in Block II, Motu Survey District, subject to certain Rights and Leasehold Interests.

[L.S.] GALWAY, Governor-General.

A PROCLAMATION.

IN pursuance and exercise of the powers and authorities vested in me by the Public Works Act, 1923, and of every other power and authority in anywise enabling me in this behalf, I, George Vere Arundell, Viscount Galway, Governor-General of the Dominion of New Zealand, do hereby proclaim and declare—(a) That the lands described



THE
NEW ZEALAND GAZETTE

Published by Authority.

WELLINGTON, THURSDAY, OCTOBER 7, 1937.

District reconstituted under the Marriage Act, 1908.

[L.S.] GALWAY, Governor-General.

A PROCLAMATION.

IN pursuance and exercise of the power and authority vested in me by the Marriage Act, 1908, I, George Vere Arundell, Viscount Galway, Governor-General of the Dominion of New Zealand, do hereby abolish the existing marriage district known as the Albertland district, and do proclaim and declare that the said district is hereby reconstituted a marriage district, the name and boundaries thereof being as follows:—

ALBERTLAND DISTRICT.

ALL that area in the North Auckland Land District bounded by a line commencing at the mouth of the Otamatea River; thence up the middle of that river and the Kaiwaka River to the Kaitara Stream; thence up the middle of the Kaitara Stream to its intersection by the road forming the south-eastern boundary of Lot 5 (L.T. plan 3767), Kaitara No. 1 Block; thence easterly along that road to the north-western boundary of the Kaiwaka Parish; thence along the north-western, western, and southern boundaries of the Kaiwaka Parish to the Hakuru River; thence down the Hakuru and Topuni Rivers to the Maenene Creek; thence up the Maenene Creek and the Te Hana River to the Oruawhoro River; thence up the Oruawhoro River to the north-eastern boundary of Section 103, Oruawhoro Parish; thence along the north-eastern boundaries of Sections 103 and 104, Oruawhoro Parish, to the western boundary of Arai Parish; thence along the western and southern boundaries of Arai Parish to the road forming the south-western boundary of Section 12, Block VIII, Pakiri Survey District; thence south-easterly along that road to a point in line with the southern boundary of Section 1s on L.T. plan 22405; thence to and along that boundary, and the southern boundary of Section 14s on said plan 22405, to the middle of the Hoteo River; thence down the middle of the Hoteo River to Kaipara Harbour, and by Kaipara Harbour to the mouth of the Otamatea River, the place of commencement.

And I hereby declare that this Proclamation shall come into operation on the eighteenth day of October, in the year of our Lord one thousand nine hundred and thirty-seven.

Given under the hand of His Excellency the Governor-General of the Dominion of New Zealand, and issued under the Seal of that Dominion, this 16th day of September, 1937.

H. G. R. MASON, Minister of Justice.

GOD SAVE THE KING!

A

District reconstituted under the Births and Deaths Registration Act, 1924.

[L.S.] GALWAY, Governor-General.

A PROCLAMATION.

IN pursuance and exercise of the power and authority vested in me by the Births and Deaths Registration Act, 1924, I, George Vere Arundell, Viscount Galway, Governor-General of the Dominion of New Zealand, do hereby abolish the existing registration district known as the Albertland district, and do proclaim and declare that the said district is hereby reconstituted a registration district the name whereof shall be the Albertland district, and the boundaries whereof shall be conterminous with the boundaries of the marriage district bearing the same name as is set forth in a Proclamation of even date herewith, made under the provisions of the Marriage Act, 1908.

And I hereby declare that this Proclamation shall come into operation on the eighteenth day of October, in the year of our Lord one thousand nine hundred and thirty-seven.

Given under the hand of His Excellency the Governor-General of the Dominion of New Zealand, and issued under the Seal of that Dominion, this 16th day of September, 1937.

H. G. R. MASON, Minister of Justice.

GOD SAVE THE KING!

Land proclaimed as Road, and Road closed, in Block V, Katikati Survey District, Tauranga County.

[L.S.] GALWAY, Governor-General.

A PROCLAMATION.

IN pursuance and exercise of the powers conferred by section twelve of the Land Act, 1924, I, George Vere Arundell, Viscount Galway, Governor-General of the Dominion of New Zealand, do hereby proclaim as road the land in Katikati Survey District described in the First Schedule hereto; and also do hereby proclaim as closed the road described in the Second Schedule hereto.

FIRST SCHEDULE.

LAND PROCLAIMED AS ROAD.

APPROXIMATE area of the piece of land proclaimed as road :
3 acres 0 roods 32.9 perches.
Being portion of Allotment 26, Tahawai Parish; coloured red.